



19th Annual Cheroenhaka (Nottoway) Indian Inter-Tribal "Green Corn Dance" Powwow & Gathering "People at the Fork of the Stream"



July 23TH 2016

**Cattashowrock Trail & Aquia Path
27345 Aquia Path
COURTLAND, VIRGINIA 23837**



GENERAL PUBLIC WELCOME !!!

" A CELEBRATION OF THE GREEN CORN DANCE"

+++++

"VISIT CAT-TAS-HOW-ROCK TOWN – 263 ACRES OF TRIBAL LAND "

**"Come See What William Byrd Saw When He Visited Our Replica 17th Century Indian
Palisade Fort In 1728 Here In Southampton County"**

"SOL APPROPRIATE"

POWOW GROUNDS OPEN: 10:00 AM – Sunset / GRAND ENTRY: 12:00 NOON

Admission / Donations:

\$6.00 Adults, \$4.00 Children 6-12 And Elders 65+

**American Indian Arts & Crafts Native Jewelry, Face Painting
Indian Fry Bread & Tacos, Fish & Chips, Burgers, Drinks**

Corn on the Cob Native Dancing & Drumming, Free Parking

SPECIAL GUEST:

Archeological Society of VA, Nansemond Chapter – "Artifacts IDs"

" Aztec Dancers " " Tribal History By Chief Red Hawk "

Head Male Dancer: Osceola Mullin

Head Female Dancer: Tina Mullin

MC: HARLAND RICHARDSON

Host Drum: "ZOTIGH DRUMMERS"

AD: DANNY EAGLE EYE

Guest Drum: "NAMAWOCHI DRUM"

(\$1,000 Dancer Day Money / Luck of the Draw)

A Family Event - - No Alcohol or Drugs !!! No Pets Please !!!

Powwow Chairman: William Lamb "Spread Eagle" Howell @ (757) 636-1674

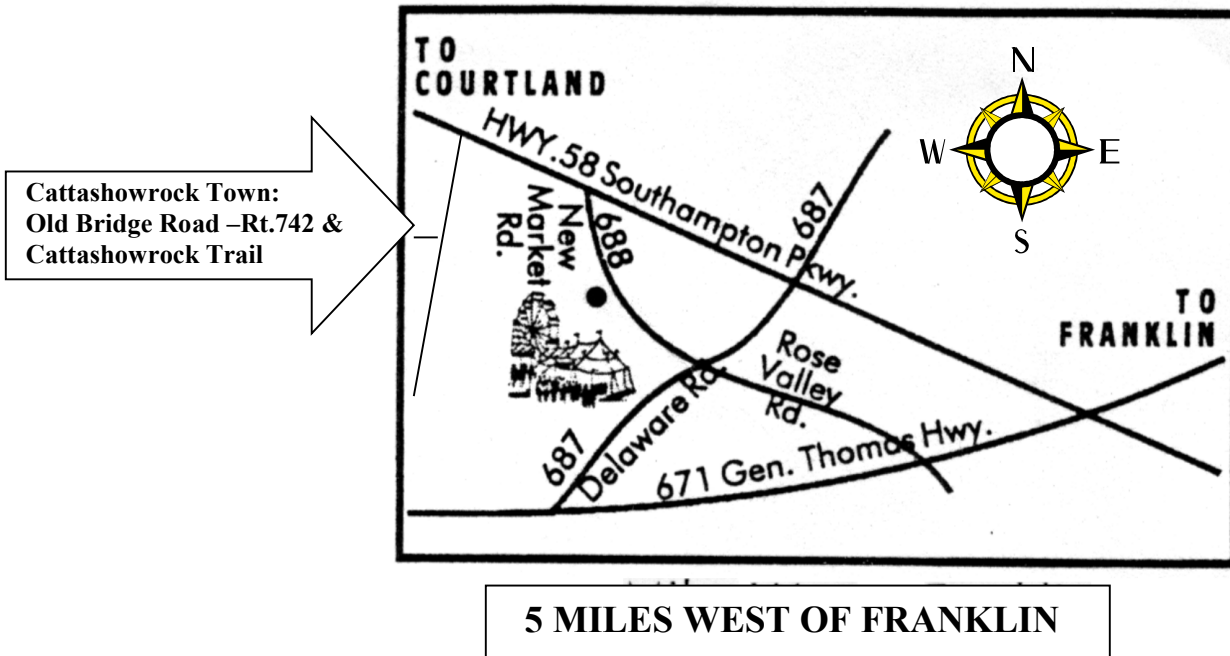
Chief Walt "Red Hawk" Brown @ (757) 562-7760: Email: wdbrowniii@aol.com

Tribal Website: <http://www.cheroenhaka-nottoway.org>

SPONSOR: Cheroenhaka (Nottoway) Tribal Heritage Foundation, Inc., 501 (C) 3

DIRECTIONS TO CATTASHOWROCK TOWN / POWWOW GROUNDS

*27345 Aquia Path & CATTASHOWROCK TRAIL OFF Hwy. 58
Courtland, Virginia 23837*



**To Courtland from Norfolk, Virginia Beach,
And Portsmouth, take Route 58 West Approximately
53 miles. Make a left on Old Bridge Road
(Rt.742) and follow Cattashowrock Town / Powwow Signs.**

**To Courtland from Richmond and Petersburg, take
Hwy. 95 South past Petersburg to Exit # 41,
(the Courtland exit (Rt. 35)). Travel 32 Miles
on Route 35 to Courtland, come through town
and take a right at the Red Light on Hwy 58 East toward Emporia,
Virginia, take the next left on Old Bridge Road (Rt.742)
and follow Cattashowrock Town / Powwow Signs.**

**To Courtland from Emporia, take
Route 58 East, approximately 27 miles. Make
A right on Old Bridge Road (Rt.742)
And follow Cattashowrock Town / Powwow Signs.**

HOTEL(s) (8 Minutes From Cattashowrock Town / Powwow Grounds)
Palm Tree Inn, 28070 Southampton Pky., Courtland, VA 23837: Tel #: (757) 653-9890
Comfort Inn, 1620 Armory Drive, Franklin, VA 23851: Tel #: (757) 569-0018
Courtland Inn, 23615 Jerusalem Rd., Courtland, VA 23837: Tel #: (757) 653-9273
Days Inn, 1660 Armory Drive, Franklin, VA 23851: Tel #: (757) 562-2225